BLANK

Westerveld H.W + J.

~~BAKER - WM.~~

100 ACRES.

W½ LOT 2.

KINDERSLEY - CHARLES M.
CHRISTINA M.
28621/61

~~GILPIN - JAMES.~~

100 ACRES.

W½ LOT 1.

CON 6. W.H.S

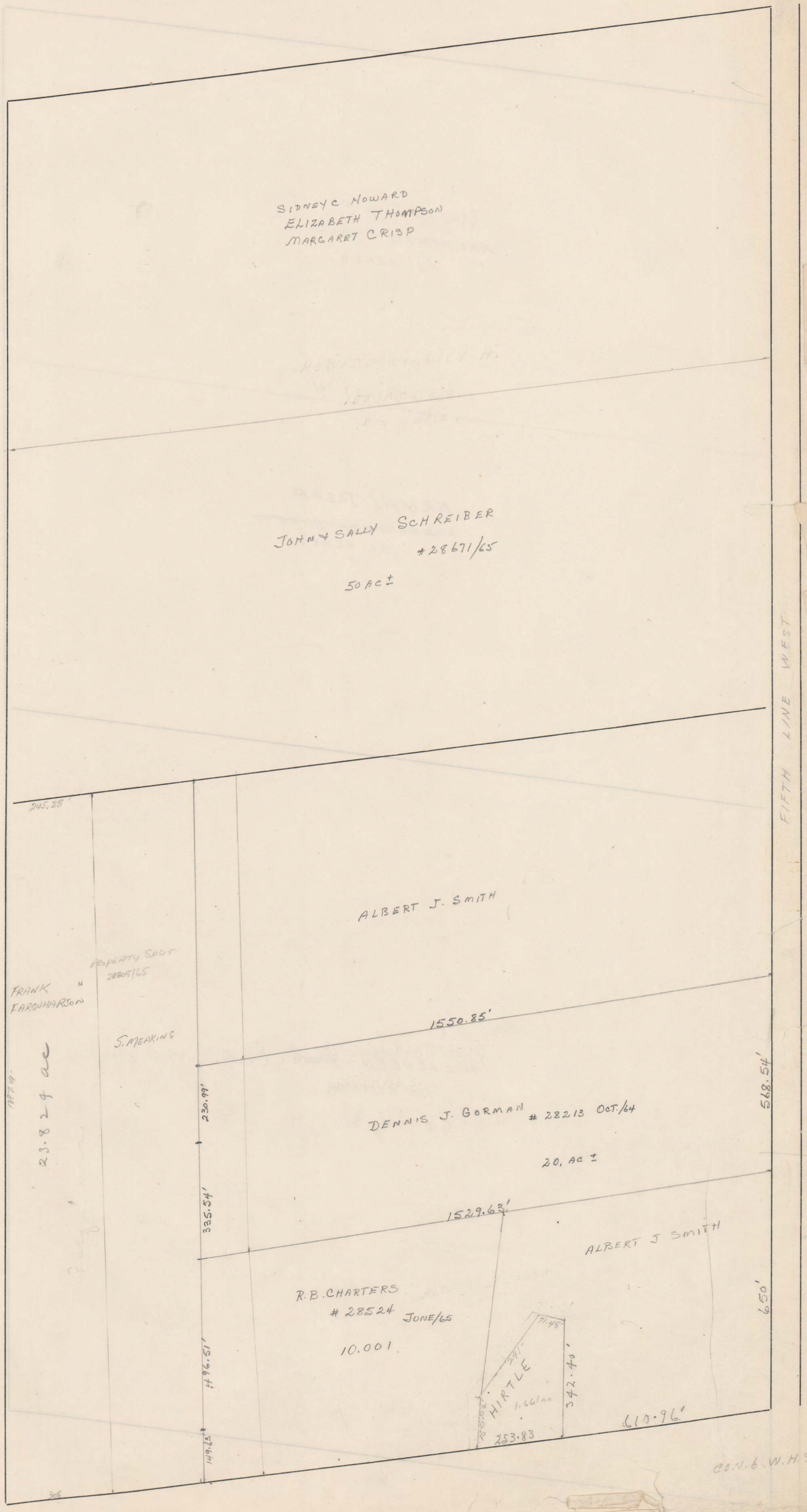
SIDNEY C HOWARD
ELIZABETH THOMPSON
MARGARET CRISP
JOHN & SALLY SCHREIBER
#28671/65
50 AC ±
FIFTH LINE WEST
245.28'
ALBERT J. SMITH
PROPERTY SPLIT
28608/65
FRANK
FARQUHARSON
S. MEAKINS
1550.85'
23.824 ac
230.99'
DENNIS J. GORMAN # 28213 OCT./64
568.54'
20. AC ±
335.54'
1529.63'
ALBERT J SMITH
R.B. CHARTERS
28524 JUNE/65
10.001
496.51'
650'
71.48'
291'
HIRTLE
1.66 ac
342.40'
149.85
253.83
610.96'
CON. 6. W.H.S.

Clayton Elva M.
~~MACKENZIE - JOHN.~~
50 ACRES.

W½ LOT 4.

ARUAI, JOSEF
~~ABMSTRONG - ERNEST~~
50 ACRES.

BIXTH LINE WEST.

McEACHERN - John E. (Inst. 26149 Aug/60)
100 ACRES.

W½ LOT 3.

150'
JACKSON
28619
100

W. H

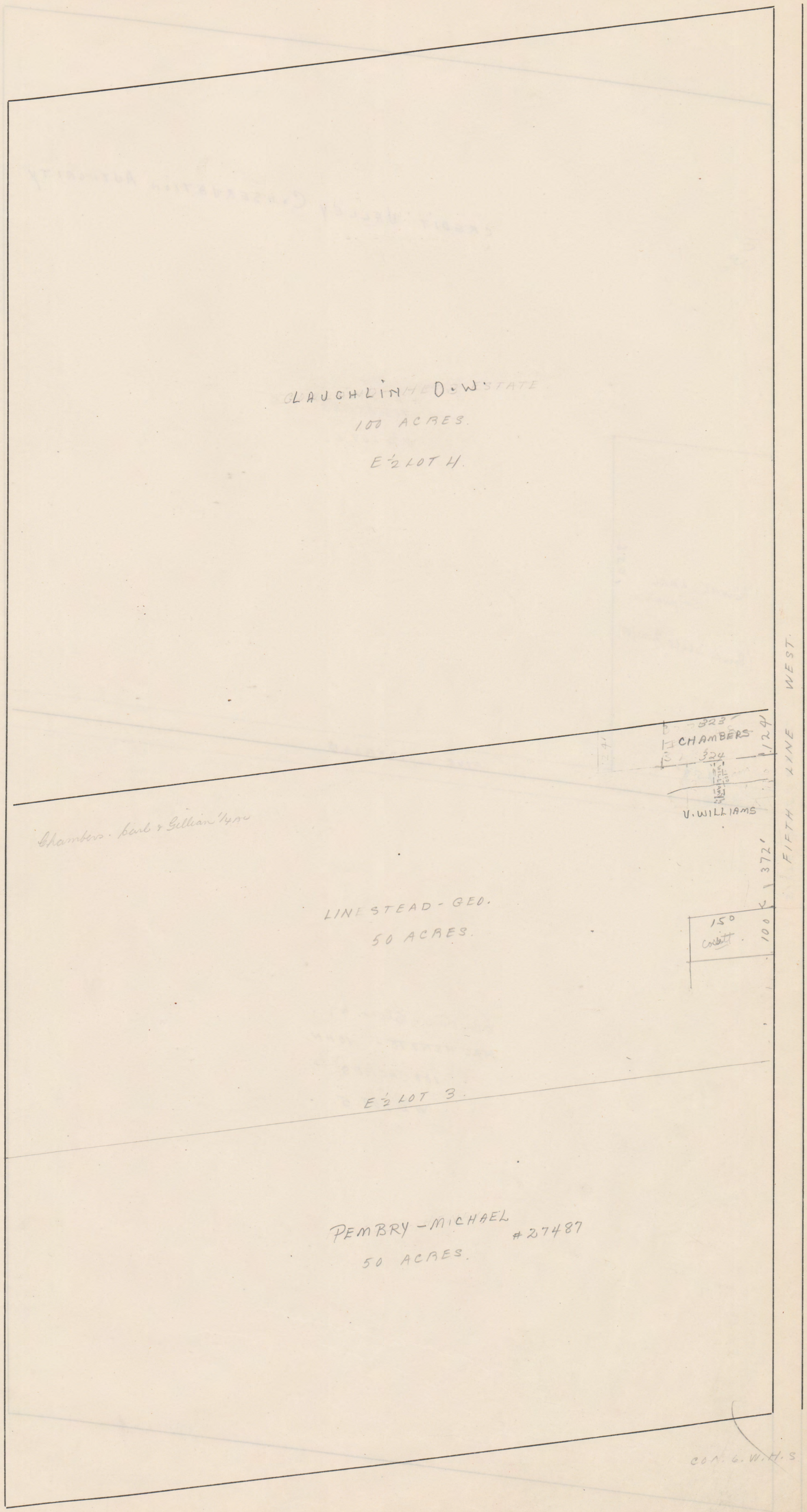
LAUGHLIN D.W. STATE
100 ACRES.
E½ LOT 4.
WEST.
CHAMBERS
324
V. WILLIAMS
FIFTH LINE
Chambers. Earl & Gillian 1/4 Ac
LINESTEAD - GEO.
50 ACRES.
150
100
E½ LOT 3.
PEMBRY - MICHAEL
#27487
50 ACRES.
CON. 6. W.H.S

1 agate = 14 1/3'

CREDIT VALLEY CONSERVATION AUTHORITY

100 ACRES.

W½ LOT 6.

KOWAL. KARL STEPHANIA.

(Instr 26060 June/60)

1050'

458'

FIVE SIDEROAD

SIXTH LINE WEST.

Clayton. Elva. M.

~~MAC KENZIE~~ - JOHN

100 ACRES.

W½ LOT 5.

CON. 6. W.H.S.

~~DEATH DAN.~~

100 ACRES.

E ½ LOT 6.

FIFTH LINE WEST.

FIVE SIDEROAD

McEACHERN - { M.A. ISABELLE.

100 ACRES.

E ½ LOT 5.

CON. 6 - W.H.S.

2020

~~48~~ ac +- ?47
47

1017.8'

RASH - DAVID & CAROLINE
#28777 DEC/65

1007'

WRIGGLESWORTH - FRANK
2025.5'
2025.5' 50 ACRES

W½ LOT 8 (28AC?)

481.5'

23ac
~~McBRIDE + DINSDALE~~
Van Der Avoird. Johanna M.
2028.0'

470.4'

536.3'

25ac
McDOWELL C.E.

536.6'

2031'

WEST.

SIXTH LINE

Grant & McMillan
~~WRIGGLESWORTH - FRANK.~~
50 ACRES

W½ LOT 7.

WILLIS - HENRIETTA
~~LATTMAN - W.~~
25 ACRES.

{Purdy. Donald Z.
Easleigh John}
~~BEER - WM. H.~~
25 ACRES

CON. 6. W.H.S

BRUCE - JAMES.
50 ACRES.

E½ LOT 8.

O'CONNOR. NANCY J. #26743/61
~~DIELMAN - PETROS.~~
50 ACRES.

600'

FIFTH LINE WEST.

PORTER ARTHUR #26752/61
PHYLLIS
23.20ac

500'

2036.40'

DIELMAN - PETROS.
50 ACRES

512.70

DOROTHY LEY
&
DOROTHY McGEACHY
23.80ac

506.50'

E½ LOT 7.

DEATH - DAN.
50 ACRES.

CON. 6. W.H.S.

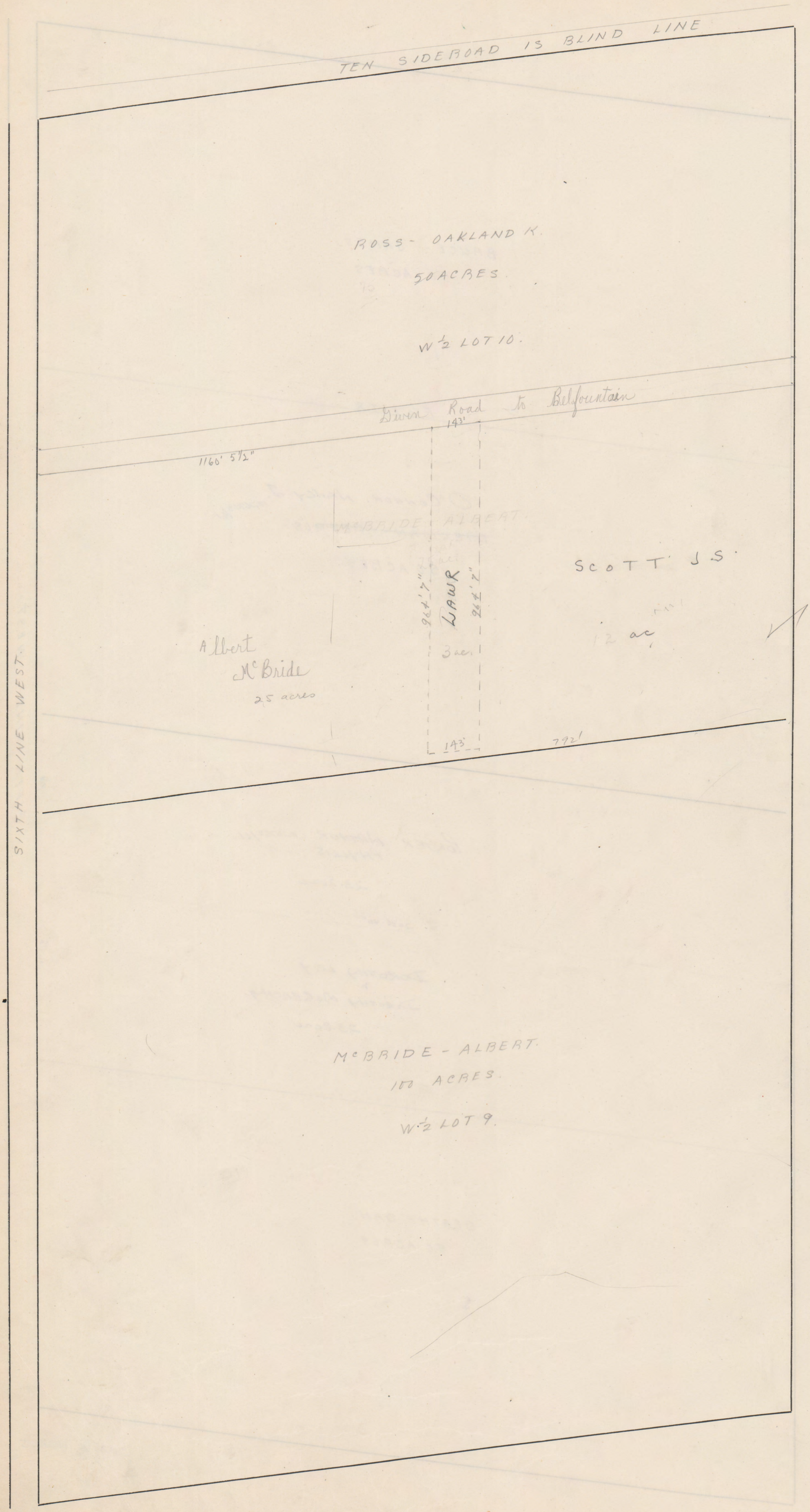
TEN SIDEROAD IS BLIND LINE
ROSS - OAKLAND K.
50 ACRES
W½ LOT 10.
Given Road to Belfountain
143'
1160' 5½"
McBRIDE ALBERT
SCOTT J.S.
964' 7"
LAWR
964' 7"
12 ac
Albert McBride
25 acres
3 ac.
143'
792'
SIXTH LINE WEST
McBRIDE - ALBERT.
100 ACRES.
W½ LOT 9.

CON. 6 - W.H.S

TEN SIDEROAD IS BLIND LINE

SCOTT - JOHN.
50 ACRES.

.32
AREA
SCHOOL
#2
165'
132'
3.80'
CONV #27913
(BOUNDARY
CORRECTION)
3.50'

E ½ LOT 10

SCOTT J. S.

71.5 acres

FIFTH LINE WEST.

OK

BRUCE - JAMES.
100 ACRES
E ½ LOT 9

CON. 6. W.H.S.

TELEPHONE CITY GRAVEL Co

83.4 ACRES.

W½ LOT 12.

According to survey. total area 93.4ac
minus 10 00
83.4AC

640'

104.189

10 ac

FRED WILSON

641.40'

640'

LINE WEST.

~~WILSON - FRED~~

assessed at 53 ACRES.

TELEPHONE CITY

According to survey - 50ac

SIXTH

1010'

1142

W½ LOT 11.

936

958.98

ROSS, OAKLAND K

Total
45.23ac.

ROSS, OAKLAND K.

20 acres

19 acres

863.28

936'

TEN SIDEROAD IS BLIND LINE.

CON. 6. W.H.S.

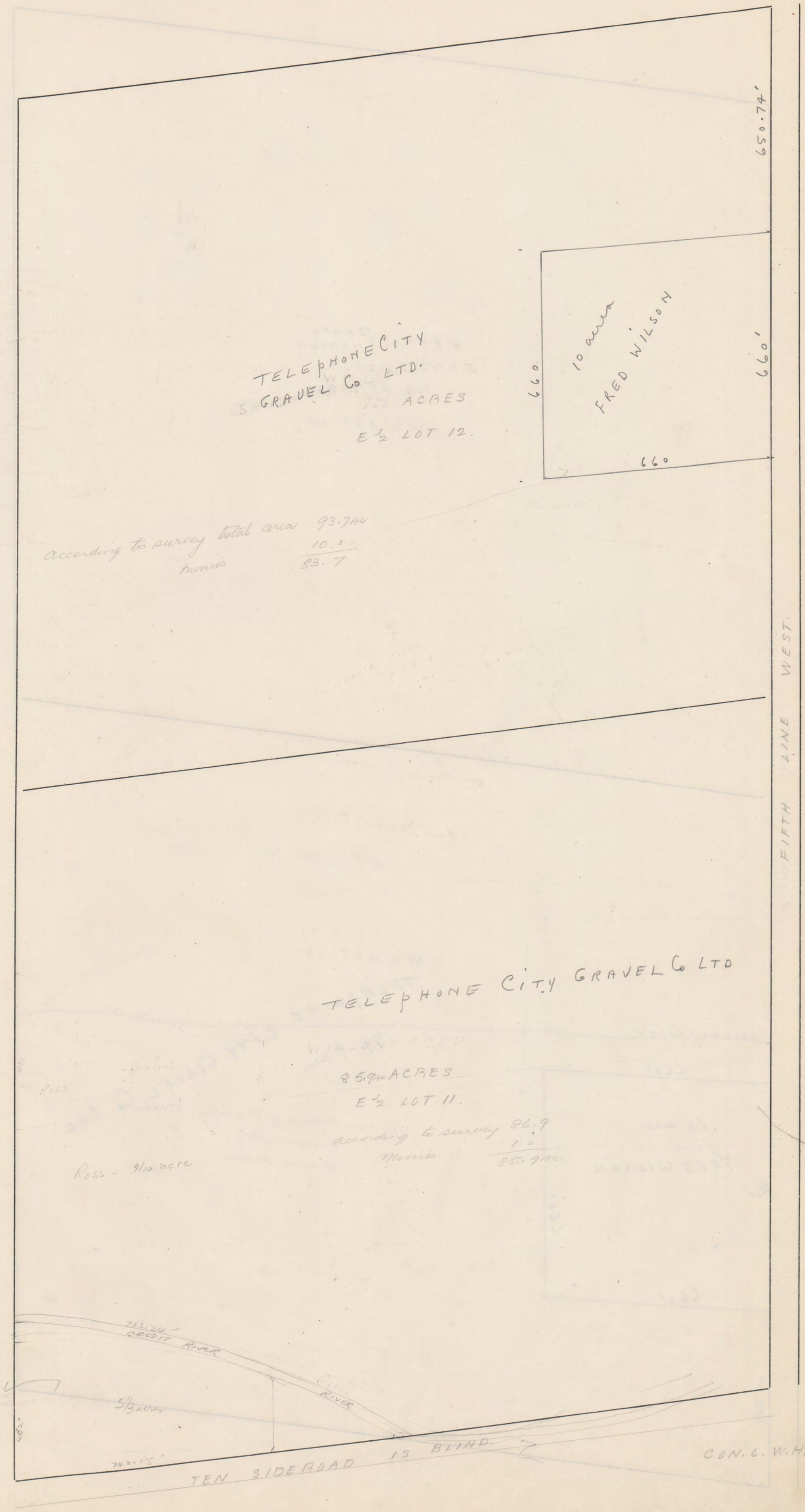
650.74'
10 acres
FRED WILSON
660
660
660'
TELEPHONE CITY
GRAVEL Co LTD.
100 ACRES
E ½ LOT 12.
according to survey total area 93.7AC
munis 10.0
83.7
FIFTH LINE WEST.
TELEPHONE CITY GRAVEL Co LTD
85.9ac ACRES
E ½ LOT 11.
according to survey 86.9
munis 1.0
85.9ac.
Ross - 9/10 acre
733.24'
CREDIT RIVER
RIVER
5 1/3 acres
742.15'
TEN SIDEROAD IS BLIND.
CON. 6. W.H.S.

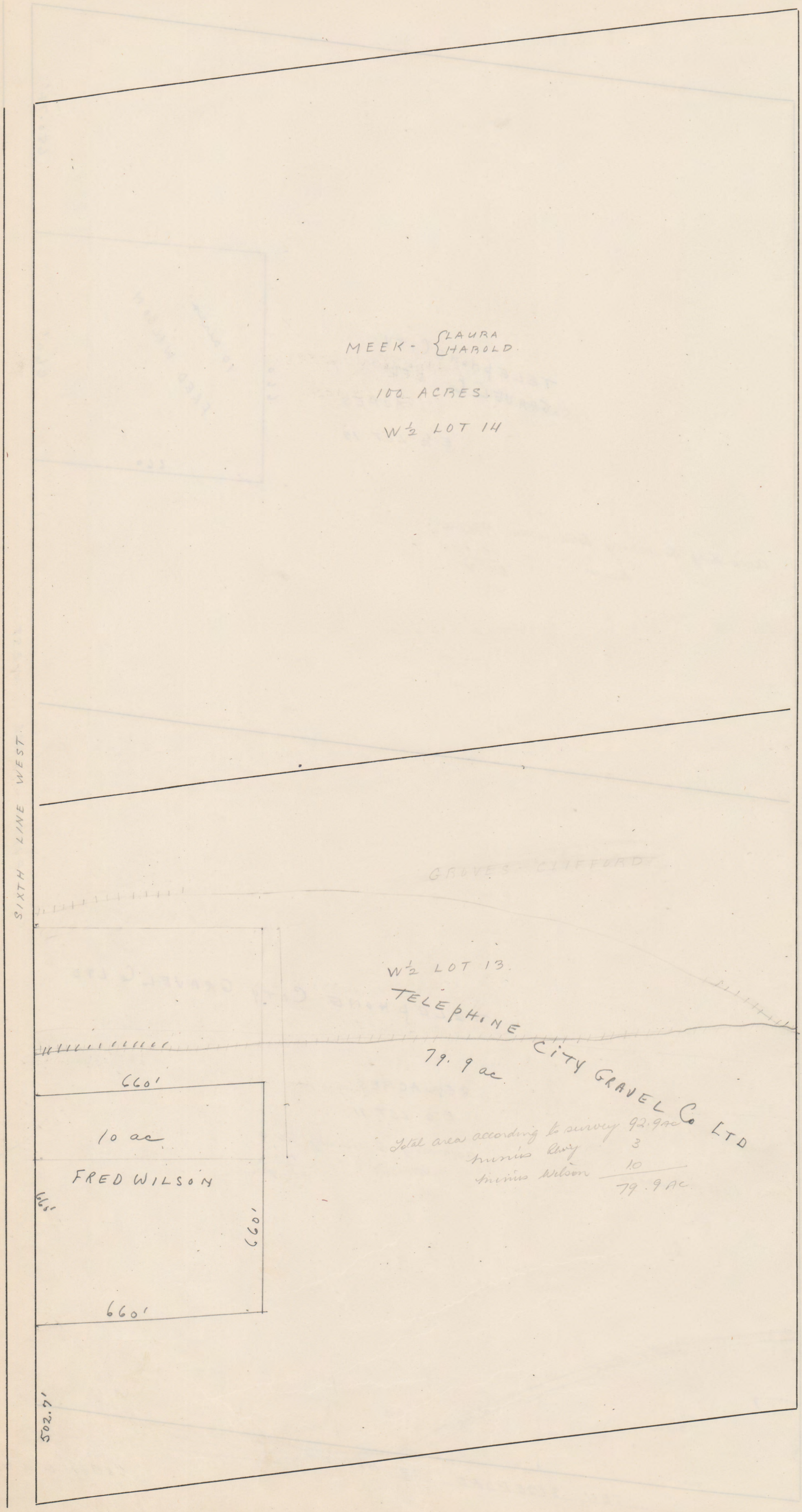
MEEK - LAURA HAROLD
100 ACRES.
W½ LOT 14
SIXTH LINE WEST
GROVES - CLIFFORD
W½ LOT 13.
TELEPHONE
CITY GRAVEL Co LTD
79.9 ac
660'
10 ac
FRED WILSON
660'
660'
502.7'
Total area according to survey 92.9ac
minus Rlwy 3
minus Wilson 10
79.9 AC

CON. 6. W.H.S.

BULL, DEIRDIA 166

~~CLAPPERTON - JAMES~~

100 ACRES.

E ½ LOT 14

FIFTH LINE WEST.

SMITH - Wm. D. E. # 27116

E ½ LOT 13.

100 ac

CON. 6. W.H.S

MAXWELL A BALL
91.048 ACRES.
W½ LOT 16.
#28553/July/65

McKINNEY - CYRIL.
100 ACRES.
W½ LOT 15.

CON. 6. W.H.S.

FLAHERTY - JAMES
99.62 AC
~~100 acres~~

E½ LOT 16.

McKINNEY - CYRIL
100 ACRES.
E½ LOT 15.

CON. 6 - W.H.S.

PINKNEY - CHARLES

~~FLAHERTY - EUGENE~~

100 ACRES.

W½ LOT 18

SIXTH LINE WEST.

660' JOHN 2ac. ½
Ferguson Chester
132. Sinclair 660'

FERGUSON - ALEX. ESTATE

98 ACRES

W½ LOT 17.

MEEK - JAMES B.

MEEK BLYTHE

CON. 6. W.H.S.

LACHOWSKI-SOPHIE
100 ACRES.
E½ LOT 18
28821/65

FIFTH LINE WEST.

EAGLES - DALTON
100 ACRES.
E½ LOT 17.

CON. 6. W.H.S

TWENTY SIDE ROAD.

Ismond James 50

Ismond Donald 50 ac

STRONGMAN - GORDON & RONALD

W½ LOT 20.

SANFORD - DONALD & EVELYN

#27480

— 50 acres —

SIXTH LINE WEST

ROPER - ROBERT

~~BORLHAM - JESSIE~~

~~HOUSTON - ROSS.~~

50 ACRES.

W½ LOT 19.

Luksch - Helmut & Elsa

~~JENKINS - GEORGE~~

~~CURRIE PETER~~

50 ACRES.

CON. 6. W.H.S.

TWENTY SIDEROAD.

Sutton { Dorothy / Percy

~~GROVES - FRED.~~

100 ACRES.

E½ LOT 20.

FIFTH LINE WEST.

CHAS. ROBINSON #28021 JUNE/64

100 ACRES

E½ LOT 19.

CON. 6. W.H.S.

McMASTER - JOHN

100 ACRES.

W½ LOT 22

LINE WEST.

SIXTH

McMASTER - ALLAN #28230

100 ACRES.

W½ LOT 21

TWENTY SIDEROAD

CON. 6. W.H.S.

1372'

CLYNICK

~~Bap. Frederick A.~~ (#26201 Sept/60)

23.45 ac

PETER MINGIE #28381/65. #4,500

23.45 ac

1396.20'

STONE, WALTER & MARGARET

MANSER. JOHN & MARION

HOWATT BRUCE

7.42 acres —

E½ LOT 22.

374.50'

#27665

MANSER
HOWATT
1.71ac

200'

374.50'

374.6'

MANSER 1.52ac
HOWATT
#27666

151.43'

217.46'

MANSER
JOHN & MARION

3.61ac

#27663

35.6'

FIFTH LINE WEST.

HOUSTON HARRY M. ~~GILBERT~~ (Instr. 26414 July/60)

100 ACRES.

E½ LOT 21.

TWENTY SIDEROAD

CON. 6. W.H.S.

587.85'
GORDON ARMSTRONG
254.10'
130.17
236.53'
108

ARMSTRONG - HELEN.
34 ACRES.

W½ LOT 24.

MULLE. JOSEPH
TAYLOR. JEAN
DAVISON. ALFRED
#28476/66.

(Jackson #26542 988)
57.46ac
57.46AC

~~DAVIS~~ ~~GEORGE~~
~~NORMAN~~

.66 ACRES.

SIXTH LINE WEST

HEADON - JOHN D. #27039
100 ACRES
W½ LOT 23.

CON. 6. W.H.S

BLEDIA. MICHAEL
ANNA

Stein Paul

— 58 acres —

E½ LOT 24

2012'

362.60'

TICHY · JOS
BESSIE
RBT. } #26527

— 27 acres —

786'

#27914/64

LAWRIE FOSTER

~~Goodenham~~ Everton

7 AC + or —

396'

761.60'

784.80'

1227.70'

FIFTH LINE WEST.

HEADON - JOHN D. #27039

100 ACRES.

E½ LOT 23

CON. 6. W.H.S.

Daykin. Arthur & Hanna.

~~CDE - HARRY B AND LAURA. B.~~

100 ACRES.

W ½ LOT 26.

TWENTY FIVE SIDEROAD

SIXTH LINE WEST.

ARMSTRONG - HELEN.

100 ACRES.

W½ LOT 25.

582.79'

#27211

G. ARMSTRONG 3.47ac

587.75'

CON 6. W.H.S.

Daykin Arthur & Hanna

~~COE - HARRY. B. & LAURA. B.~~

100 ACRES.

E ½ LOT 26.

FIFTH LINE WEST.

TWENTY FIVE SIDEROAD

FOSTER - GORDON

E ½ LOT 25.

100 ACRES.

CON. 6. W.H.S.

GIVEN ROAD.

TURNER - WILFRED
100 ACRES.
W½ LOT 28.

SIXTH LINE WEST.

BRETT - WALLACE.
100 ACRES.
W½ LOT 27.

CON. 6. W.H.S.

GIVEN ROAD.

#28480/65.

STRUTHERS, I - F

~~HILLIARD~~ - EDGAR

100 ACRES.

E½ LOT 28.

FIFTH LINE WEST.

BRETT - WALLACE.

100 ACRES.

E½ LOT 27.

CON 6. W.H.S.

HILLIARD - ~~Wm.~~ John

~~McLELLAN - JOHN.~~

100 ACRES

W½ LOT 30.

SIXTH LINE WEST.

CONLEY - KEITH

97½ ACRES.

W½ LOT 29.

ROAD

CON. 6. W.H.S.

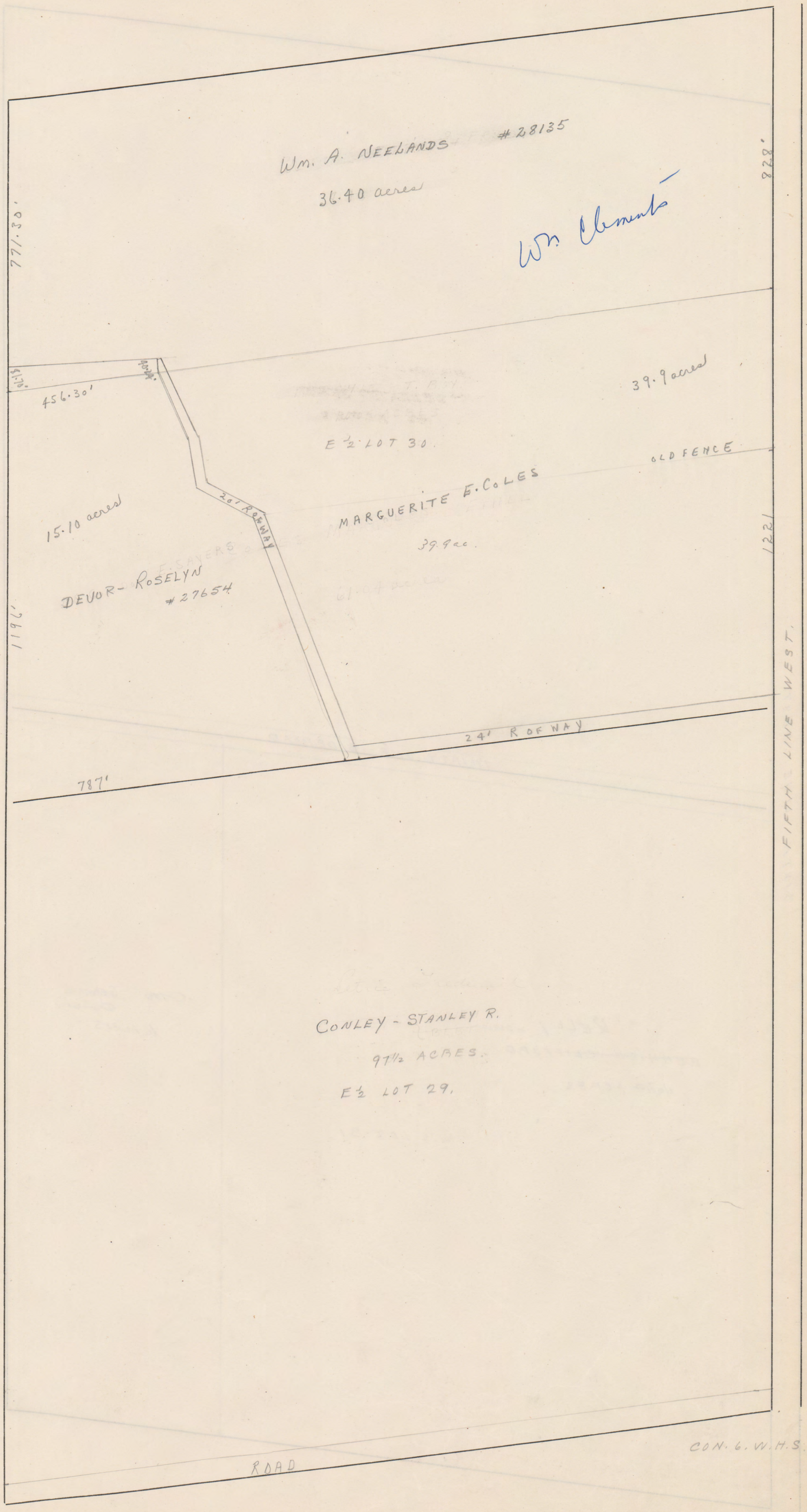
Wm. A. NEELANDS #28135
36.40 acres
Wm Clements
771.30'
829'
456.30'
39.9 acres
E ½ LOT 30.
OLD FENCE
MARGUERITE E. COLES
39.9 ac.
20' ROFWAY
15.10 acres
DEVOR-ROSELYN
#27654
1196'
1221
24' ROFWAY
787'
FIFTH LINE WEST.
CONLEY - STANLEY R.
97½ ACRES.
E½ LOT 29.
ROAD
CON. 6. W.H.S.

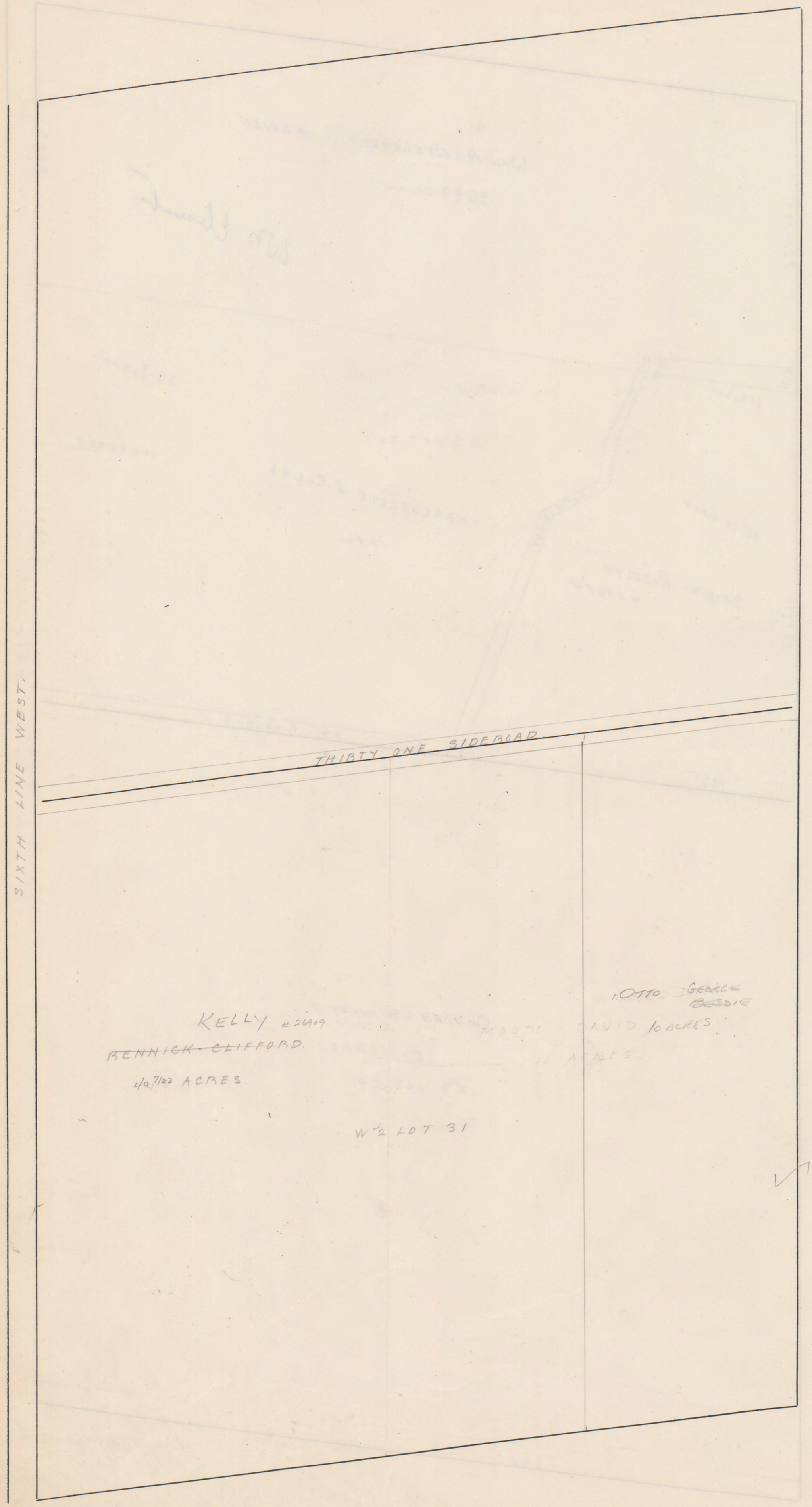
SIXTH LINE WEST.
THIRTY ONE SIDEROAD.
KELLY #26909
~~BENNICK - CLIFFORD.~~
40 7/22 ACRES.
W½ LOT 31
OTTO GEORGE
BESSIE
MOOTE - DAVID 10 ACRES.
10 ACRES

CON. 6 W.H.S.

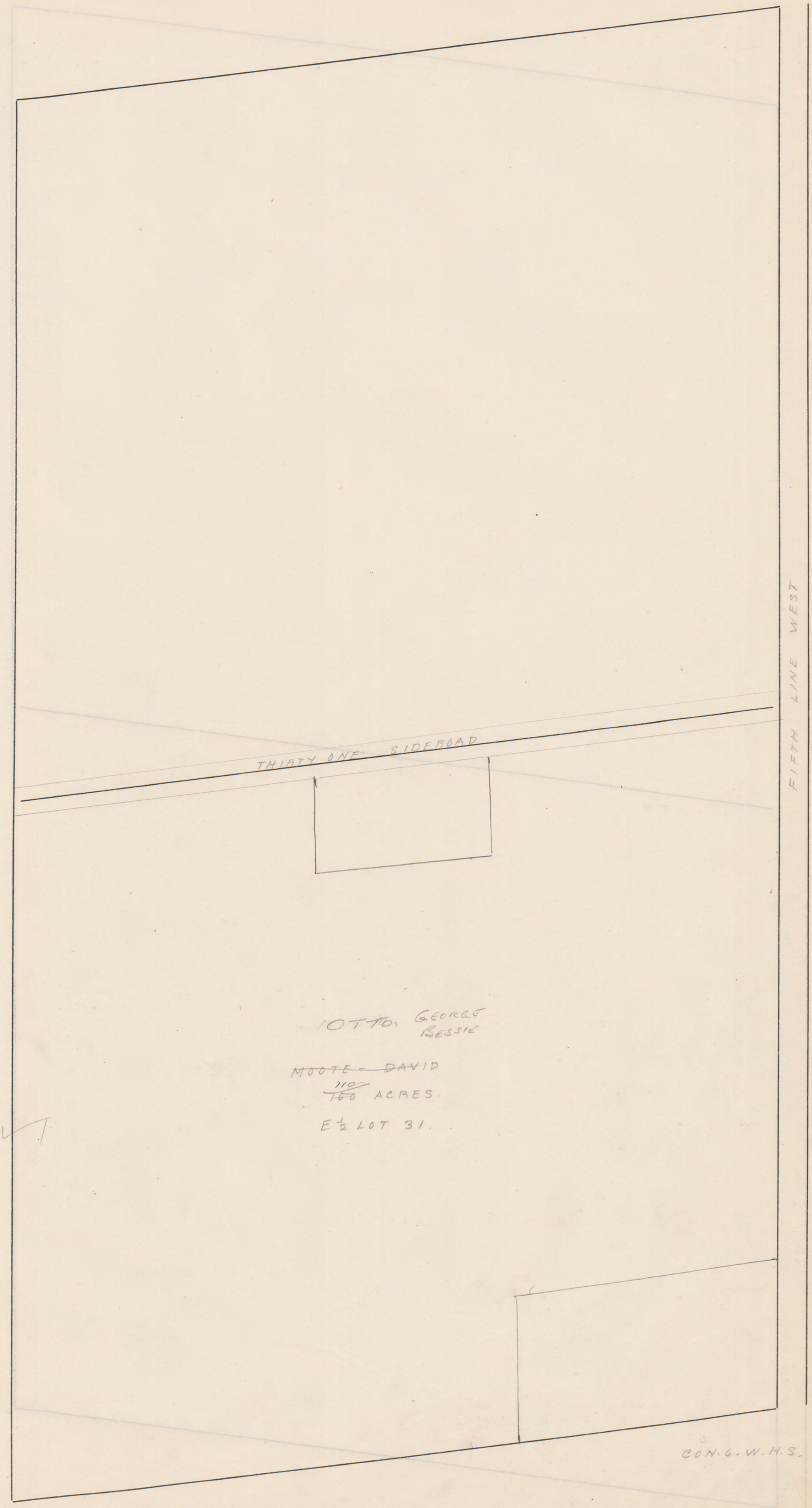
LINE WEST
FIFTH
THIRTY ONE SIDEROAD
OTTO: GEORGE
BESSIE
~~MOOTE - DAVID~~
~~100~~ 110 ACRES.
E½ LOT 31.
CON. 6 - W.H.S.